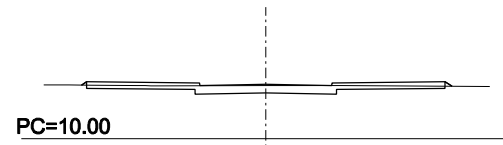
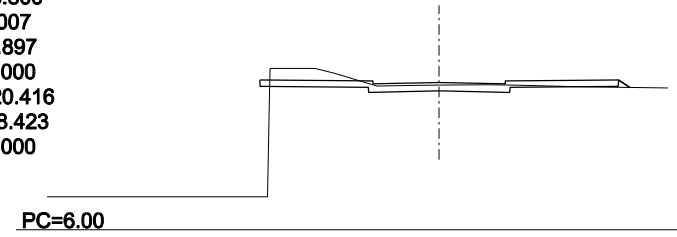


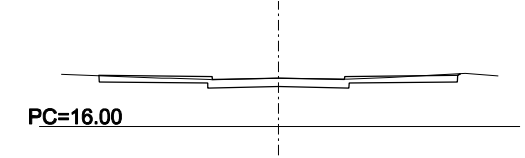
P.K.=0.000
 Zt=12.800
 Zr=12.870
 St=0.068
 Sd=4.974
 Sv=0.000



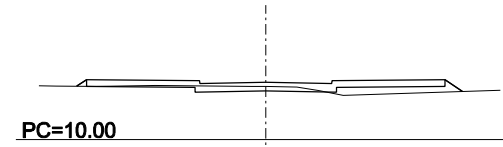
P.K.=120.000
 Zt=13.659
 Zr=13.800
 St=0.007
 Sd=6.897
 Sv=0.000
 Vt=320.416
 Vd=88.423
 Vv=0.000



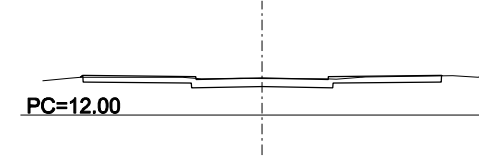
P.K.=232.277
 Zt=18.570
 Zr=18.570
 St=0.000
 Sd=6.694
 Sv=0.000
 Vt=0.209
 Vd=80.063
 Vv=0.000



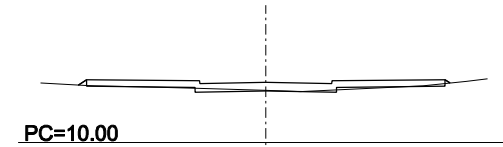
P.K.=20.000
 Zt=12.800
 Zr=13.025
 St=2.565
 Sd=1.913
 Sv=0.000
 Vt=26.334
 Vd=68.868
 Vv=0.000



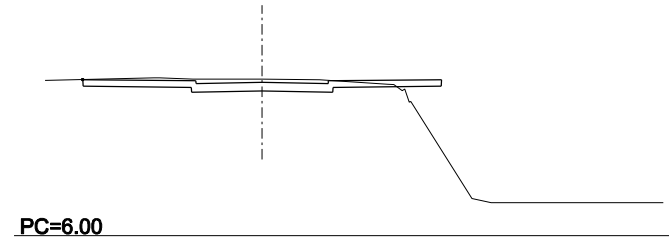
P.K.=140.000
 Zt=13.937
 Zr=13.955
 St=0.007
 Sd=6.771
 Sv=0.000
 Vt=316.253
 Vd=136.689
 Vv=0.000



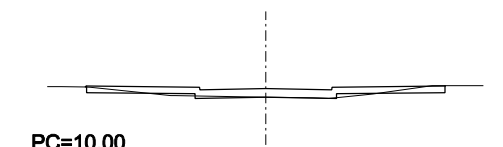
P.K.=40.000
 Zt=12.750
 Zr=13.180
 St=0.370
 Sd=0.772
 Sv=0.000
 Vt=29.357
 Vd=26.848
 Vv=0.000



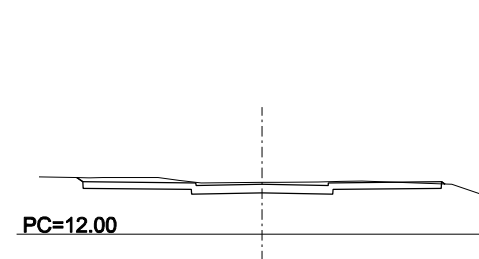
P.K.=160.000
 Zt=14.291
 Zr=14.117
 St=0.007
 Sd=8.130
 Sv=0.000
 Vt=328.769
 Vd=149.019
 Vv=0.000



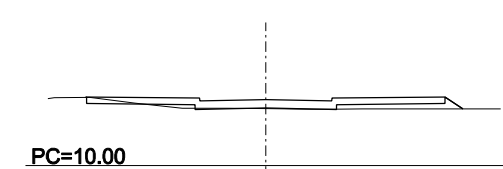
P.K.=60.000
 Zt=12.882
 Zr=13.335
 St=0.473
 Sd=1.541
 Sv=0.000
 Vt=8.432
 Vd=23.131
 Vv=0.000



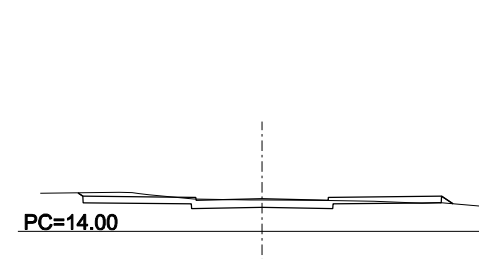
P.K.=180.000
 Zt=14.748
 Zr=14.641
 St=0.012
 Sd=9.776
 Sv=0.000
 Vt=328.820
 Vd=179.064
 Vv=0.000



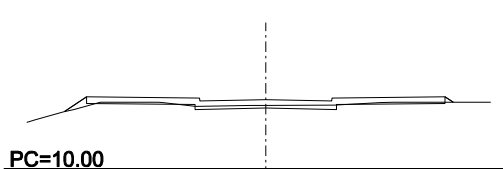
P.K.=80.000
 Zt=13.006
 Zr=13.490
 St=2.196
 Sd=0.613
 Sv=0.000
 Vt=26.689
 Vd=21.537
 Vv=0.000



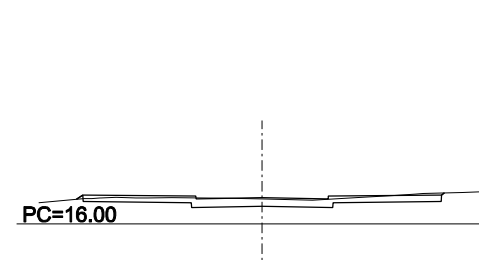
P.K.=200.000
 Zt=15.669
 Zr=15.729
 St=0.112
 Sd=6.404
 Sv=0.000
 Vt=1.238
 Vd=161.796
 Vv=0.000




P.K.=100.000
 Zt=13.330
 Zr=13.645
 St=0.423
 Sd=1.945
 Sv=0.000
 Vt=26.189
 Vd=25.576
 Vv=0.000



P.K.=220.000
 Zt=17.309
 Zr=17.383
 St=0.034
 Sd=6.349
 Sv=0.000
 Vt=1.462
 Vd=127.527
 Vv=0.000



 Ayuntamiento de Jerez Urbanismo		DEPARTAMENTO DE URBANIZACION	
PROYECTO DE ADECUACION DE LA AVENIDA DEL REINO UNIDO		PERFILES TRANSVERSALES	
		PLANO Nº 2.5	HOJA Nº
		ESCALA ORIGINAL A1 H=1:200	FECHA ENERO 2009
ARCHIVO	DELINEANTE ISABEL	INGENIERO DE CAMINOS FERNANDO BUENO CH.	I.T. OBRAS PUBLICAS PABLO MONTABES C.
		INGENIERO T. INDUSTRIAL DAVID MOLINA CABRAL	